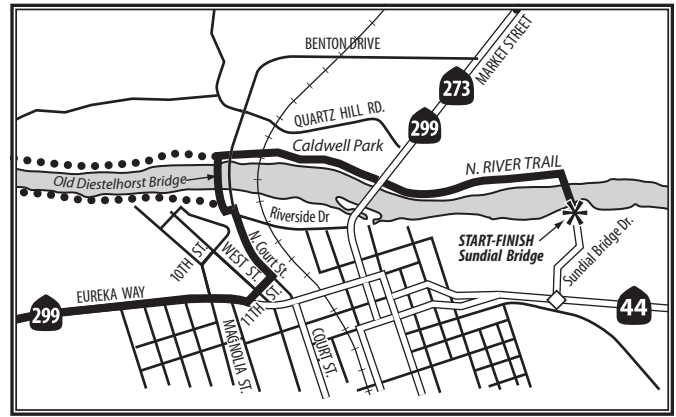




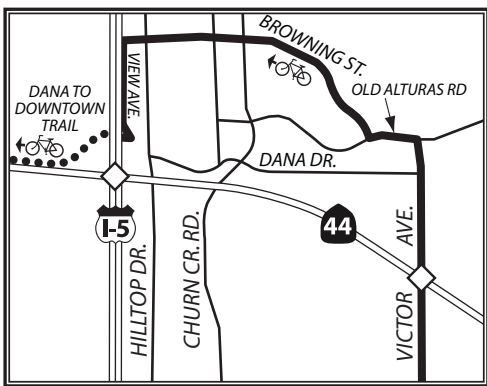
- 0.0 Start at South approach to the Sundial Bridge
- 0.15 Go North across Sundial Bridge & left onto paved trail  
Continue past turtle pond
- 0.6 Right into parking lot and onto Traveled Way
- 0.8 Right onto Arboretum Drive
- 1.1 Follow directional arrows to Arboretum
- 1.4 Left onto trail over green bridge
- 1.5 Left after crossing green bridge
- 2.8 Clockwise on trail & right after intersection with Bluffs Trail
- 3.2 Left over green bridge & left over Sundial Bridge
- 3.4 Left onto trail past Turtle Bay Restaurant
- 4.4 Right onto Sundial Bridge Drive toward start/finish
- 4.6 Continue to finish
- 9.2 Repeat for additional 4.6 miles

# 41st Annual Shasta Jamboree Quarter Century

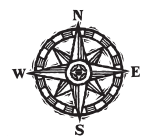
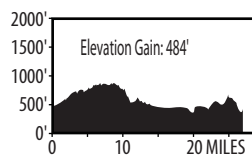
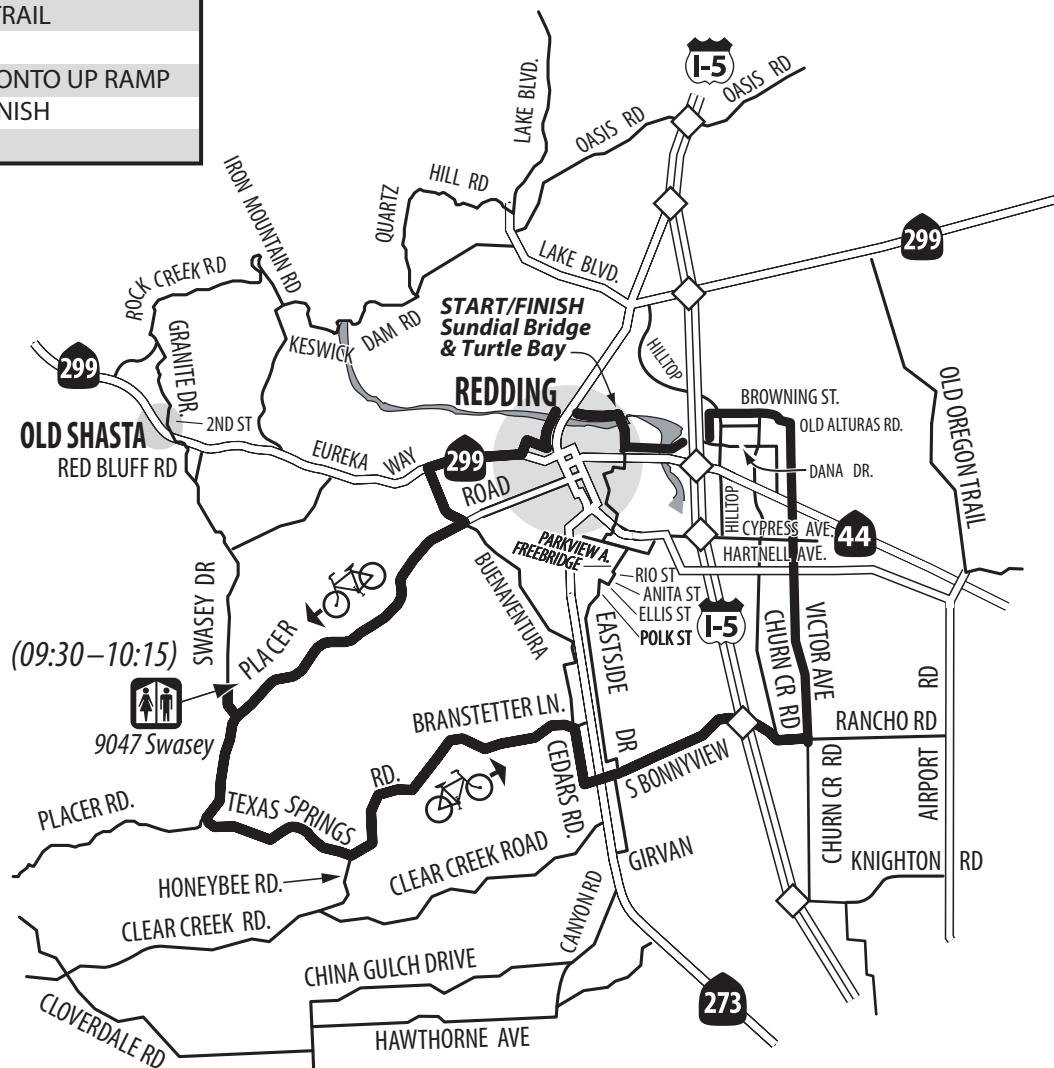
| Time  | Direction | Location / Note  |
|-------|-----------|--|
| 0.00  |           | <b>SOUTH END SUNDIAL BRIDGE</b><br>(Staging for GROUP START)               |
| 0.09  | L         | CROSS SUNDIAL BRIDGE   |
| 0.25  | L         | NORTH RIVER TRAIL, UNDER N. MARKET ST.,<br>R.R. BRIDGE, & COURT ST. BRIDGE |
| 1.78  | L         | DIESTELHORST BRIDGE  |
| 2.08  | R         | COURT STREET   |
| 2.36  | R         | 11TH STREET  |
| 2.49  | R         | EUREKA WAY (HWY. 299)  |
| 3.90  | L         | BUENAVENTURA   |
| 4.72  | R         | PLACER STREET  |
| 8.78  | R         | <b>SWASEY DRIVE &amp; 1/2-MILE TO REST STOP</b>                            |
| 9.50  | L         | SWASEY DRIVE TO PLACER ROAD  |
| 10.11 | R         | PLACER ROAD  |
| 11.53 | L         | TEXAS SPRINGS ROAD   |
| 13.75 | L         | TEXAS SPRINGS ROAD   |
| 16.79 | -         | CONTINUE ON BRANSTETTER LANE   |
| 18.07 | R         | CEDARS ROAD  |
| 18.68 | L         | SOUTH BONNIEVIEW ROAD  |
| 20.74 | -         | CROSS I-5 CONTINUE ON CHURN CR. ROAD                                       |
| 21.50 | L         | VICTOR AVENUE  |
| 25.22 | L         | OLD ALTURAS ROAD   |
| 25.40 | R         | BROWNING AVENUE  |
| 26.41 | -         | CROSS HILLTOP AND ONTO VIEW AVENUE   |
| 26.53 | L         | VIEW AVE. TO HILLTOP AVE.  |
| 26.98 | R         | HILLTOP SIDEWALK   |
| 27.03 | R         | DANA TO DOWNTOWN BIKE TRAIL  |
| 28.15 | R         | SUNDIAL BRIDGE DRIVE   |
| 28.17 | L         | AUDITORIUM DRIVE & RIGHT ONTO UP RAMP                                      |
| 28.40 | L         | SUNDIAL BRIDGE DRIVE TO FINISH   |
| 28.52 | -         | <b>FOOD!</b>   |



AREA AT DOWNTOWN REDDING ENLARGED

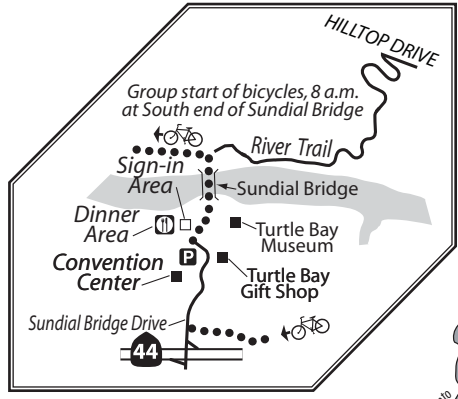


AREA AT MT. SHASTA MALL ENLARGED

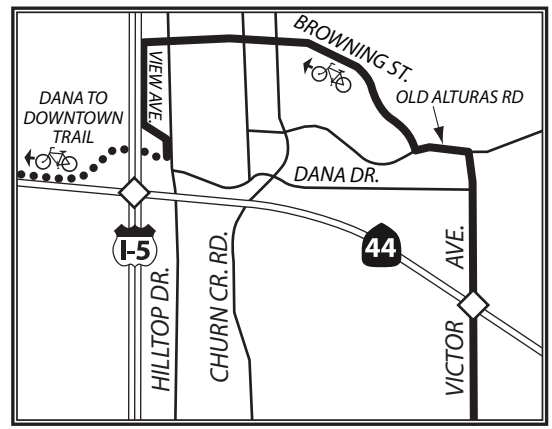


# 41st Annual Shasta Jamboree Metric Century

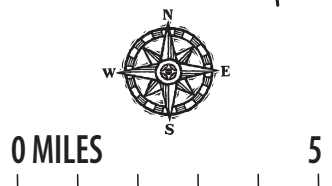
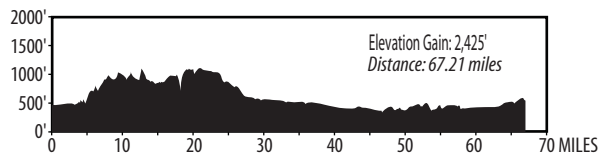
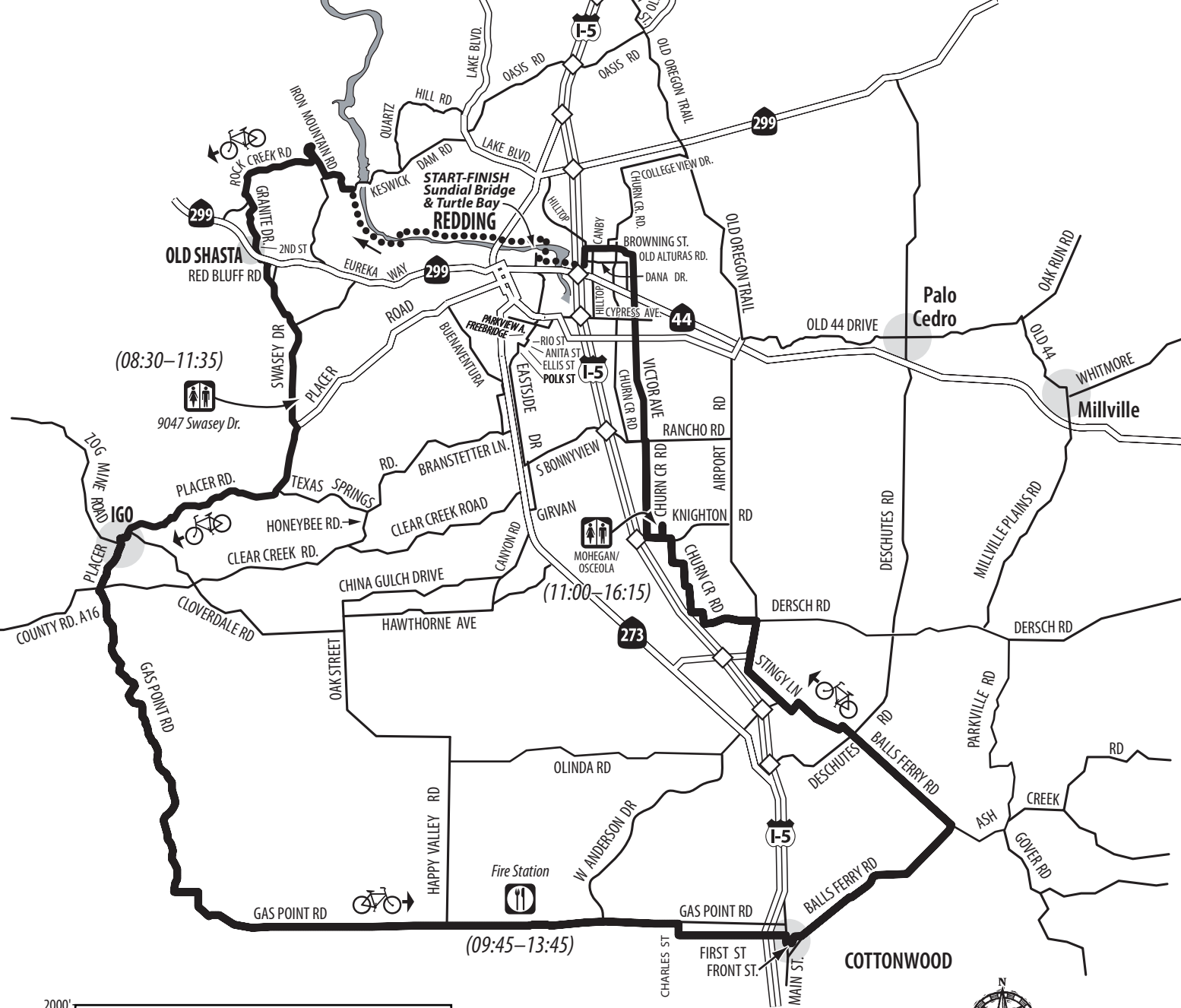
(67.21 miles)



AREA AT START-FINISH, ENLARGED

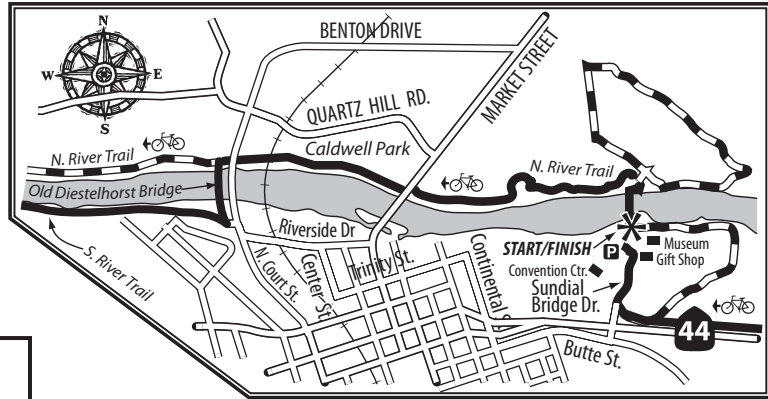


AREA AT MT. SHASTA MALL ENLARGED



# 41st Annual Shasta Jamboree Metric Century

(67.21 miles)



DOWNTOWN AREA ENLARGED

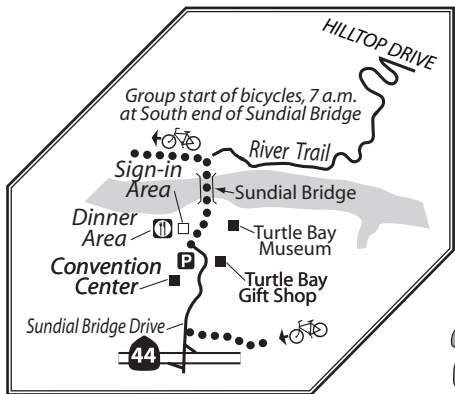
|       |      |  |
|-------|------|--|
| 0.00  |      | <b>SOUTH END SUNDIAL BRIDGE</b><br>(Staging for GROUP START) |
| 0.09  | L.   | CROSS SUNDIAL BRIDGE   |
| 0.25  | L.   | N. RIVER TRAIL   |
| 0.28  | L.   | N. RIVER TRAIL   |
| 0.65  | L.   | N. RIVER TRAIL   |
| 1.74  | R.   | TO DIESTELHORST BRIDGE                                       |
| 2.03  | S.   | DIESTELHORST BRIDGE  |
| 5.25  | L.   | KESWICK DAM ROAD   |
| 6.16  | R.   | IRON MOUNTAIN ROAD   |
| 6.91  | L.   | ROCK CREEK ROAD  |
| 8.98  | L.   | GRANITE DRIVE  |
| 9.75  | R.   | TRINITY ALLEY  |
| 9.90  | L.   | HIGHWAY 299  |
| 10.22 | R.   | RED BLUFF ROAD   |
| 10.89 | R.   | SWASEY DRIVE   |
| 14.08 | L.   | 9047 DRIVEWAY  |
| 14.14 | U.   | <b>REST STOP</b>   |
| 14.20 | L.   | SWASEY   |
| 14.80 | R.   | PLACER   |
| 20.01 | L.   | At STOP in IGO   |
| 21.24 | S.   | To GAS POINT ROAD  |
| 22.12 | S.   | VETERANS CEMETERY on left                                    |
| 28.46 | L.   | GAS POINT continues  |
| 35.83 | L.   | <b>LUNCH STOP at Fire Station</b>                            |
| 35.85 | L.   | GAS POINT ROAD   |
| 39.48 | R.   | CHARLES STREET   |
| 39.73 | L.   | FIRST STREET   |
| 41.86 | R.   | MAIN STREET  |
| 42.06 | L.   | FRONT STREET   |
| 42.20 | L.   | To BALLS FERRY ROAD (A15)                                    |
| 46.71 | L(S) | BALLS FERRY ROAD   |
| 49.80 | L.   | DESCHUTES ROAD   |
| 49.92 | R.   | BALLS FERRY ROAD   |
| 51.66 | S.   | Becomes STINGY LANE  |
| 52.47 | R.   | NORTH becomes AIRPORT at bridge                              |
| 53.52 | L.   | CHURN CREEK ROAD   |
| 56.97 | L.   | KNIGHTON ROAD  |
| 57.19 | R.   | MOHEGAN  |
| 57.45 | R.   | OSCEOLA  |
| 57.45 | U.   | <b>REST STOP</b>   |
| 57.65 | L.   | MOHEGAN  |



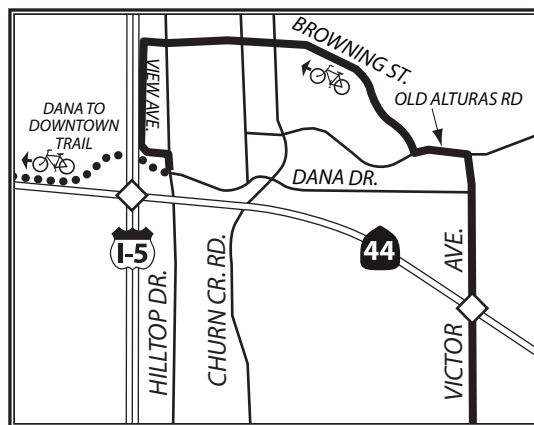
Group start at the South end of Sundial bridge. Warm up on 5 miles of easy Sacramento River Trail. At the end of Trinity Alley, tour historic town of Old Shasta. Pass the Veterans Cemetery on Gas Point Road. At the end of your ride, check in to the Start/Finish to see if you have won the road bike drawing.

|       |    |                             |
|-------|----|-----------------------------|
| 57.91 | R. | KNIGHTON ROAD               |
| 60.19 | R. | VICTOR AVENUE               |
| 63.91 | L. | OLD ALTURAS ROAD            |
| 64.09 | R. | BROWNING STREET             |
| 65.10 | S. | BROWNING AT HILLTOP DRIVE   |
| 65.22 | L. | VIEW AVENUE                 |
| 65.55 | L. | TO HILLTOP DRIVE            |
| 65.67 | R. | HILLTOP DRIVE SIDEWALK      |
| 65.72 | R. | DANA TO DOWNTOWN BIKE TRAIL |
| 66.84 | R. | SUNDIAL BRIDGE DRIVE        |
| 66.86 | L. | AUDITORIUM DRIVE            |
| 66.93 | R. | UP RAMP                     |
| 67.09 | L. | SUNDIAL BRIDGE DR           |
| 67.14 | L. | <b>TO FINISH</b>            |
| 67.21 |    | FOOD!                       |


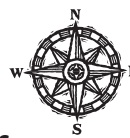
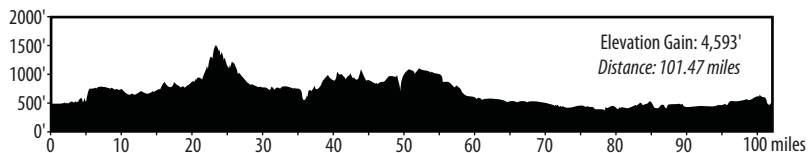
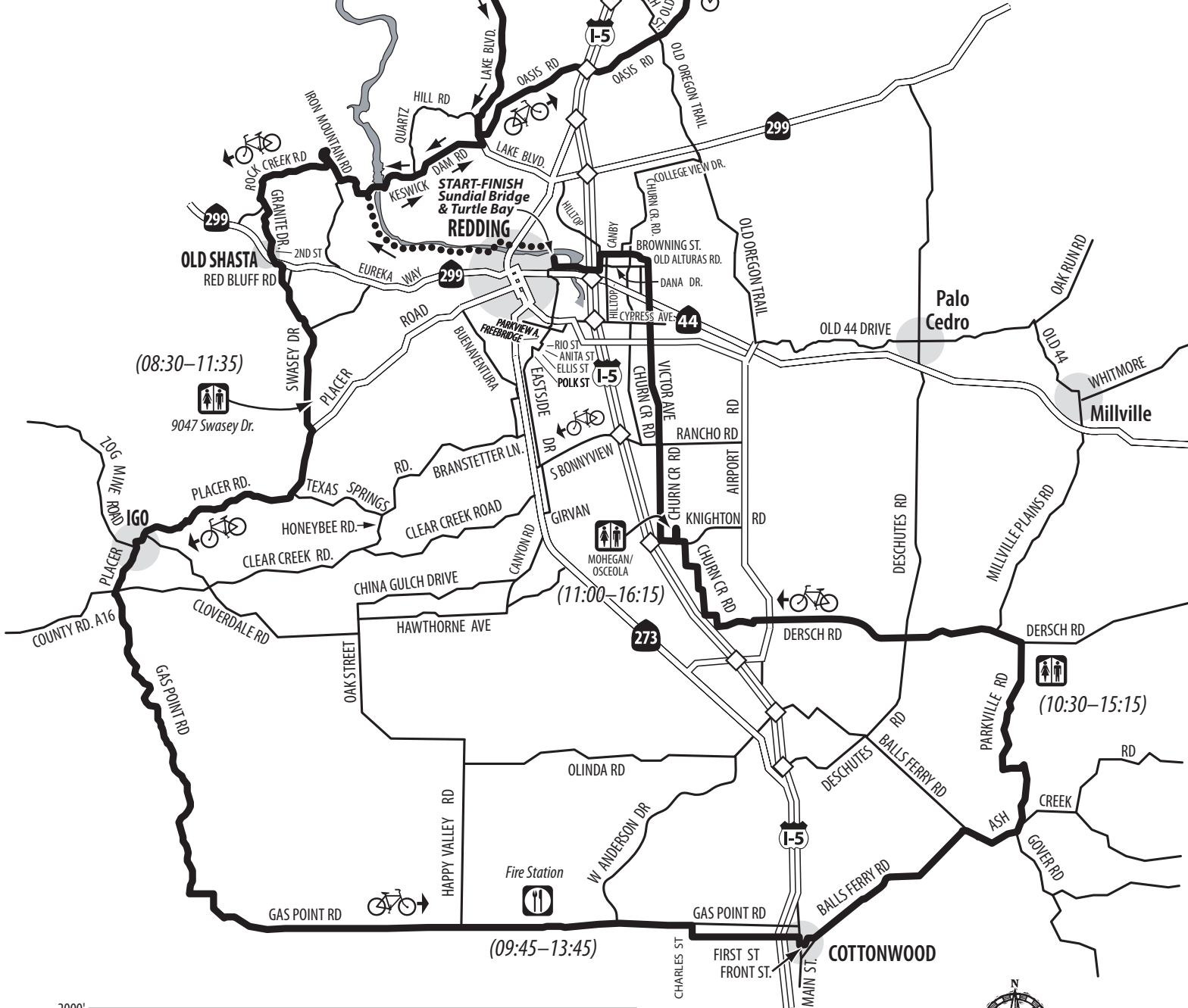
# 41st Annual Shasta Jamboree Century At Sundial Bridge



AREA AT START-FINISH, ENLARGED



AREA AT MT. SHASTA MALL ENLARGED





# 41st Annual Shasta Jamboree Century

Group start at the South side of Sundial bridge. Warm up on 5 miles of easy Sacramento River Trail. Upon arrival at Shasta Dam there is a photo opportunity at 3 Shastas lookout and a chance to cross the dam. Make a patriotic stop at the Veterans Cemetery on Gas Point Road. Take note of the historic western town of Cottonwood and the metal sculptures on Main Street. At the end of your ride, check in to the Start/Finish to see if you have won the road bike drawing.

|       |    |   |
|-------|----|---|
| 0.00  |    | <b>SOUTH END SUNDIAL BRIDGE</b><br>(Staging for GROUP START)        |
| 0.09  | -  | CROSS SUNDIAL BRIDGE  |
| 0.23  | L. | RIVER TRAIL, UNDER N. MARKET ST.,<br>R.R. BRIDGE & COURT ST. BRIDGE |
| 1.74  | R. | TO DIESTELHORST BRIDGE  |
| 1.78  | S. | BEGIN CROSSING DIESTELHORST BRIDGE                                  |
| 2.03  | R. | SACRAMENTO RIVER TRAIL-SOUTH  |
| 5.25  | R. | KESWICK DAM BLVD.   |
| 8.23  | L. | LAKE BLVD.  |
| 8.36  | R. | OASIS ROAD  |
| 10.82 |    | CROSS I-5   |
| 12.55 | S. | OASIS becomes OLD OREGON TR   |
| 15.49 | L. | UNION SCHOOL  |
| 17.24 |    | CROSS I-5 to CASCADE  |
| 17.53 | R. | SHASTA DAM BLVD   |
| 20.30 | L. | <b>REST STOP</b>  |
| 20.45 | L. | SHASTA DAM BLVD   |
| 20.70 | S. | Cross LAKE BLVD, start SHASTA DAM LOOP                              |
| 24.52 |    | Photo Opp at 3 Shastas Lookout on left.                             |
| 25.02 | S. | SHASTA DAM BLVD becomes LAKE BLVD                                   |
| 26.81 | S. | LAKE BLVD   |
| 31.57 | R. | KESWICK DAM ROAD  |
| 35.46 | R. | IRON MOUNTAIN ROAD  |
| 36.21 | L. | ROCK CREEK ROAD   |
| 38.45 | L. | GRANITE DRIVE   |
| 39.22 | R. | TRINITY ALLEY   |
| 39.37 | L. | HWY 299   |
| 39.69 | R. | RED BLUFF ROAD  |
| 40.36 | R. | SWASEY DRIVE  |
| 43.55 | L. | 9047 DRIVEWAY   |
| 43.61 | U. | <b>REST STOP</b>  |
| 43.67 | L. | SWASEY DRIVE  |
| 44.27 | R. | PLACER ROAD   |
| 49.48 | L. | At STOP in IGO  |
| 50.71 | S. | To GAS POINT ROAD   |
| 51.59 | S. | VETERANS CEMETERY on left   |
| 57.93 | L. | GAS POINT continues   |
| 65.30 | L. | <b>LUNCH STOP at Fire Station</b>                                   |
| 65.32 | L. | GAS POINT ROAD  |
| 68.95 | R. | CHARLES STREET  |
| 69.20 | L. | FIRST STREET  |
| 71.33 | R. | MAIN STREET   |

|        |    |                             |
|--------|----|-----------------------------|
| 71.53  | L. | FRONT STREET                |
| 71.67  | L. | To BALLS FERRY ROAD (A15)   |
| 76.18  | R. | ASH CREEK ROAD              |
| 77.75  | L. | PARKVILLE ROAD              |
| 82.20  | L. | DERSCHE ROAD                |
| 87.78  | S. | To CHURN CREEK ROAD         |
| 91.23  | L. | KNIGHTON ROAD               |
| 91.45  | R. | MOHEGAN                     |
| 91.71  | R. | OSCEOLA                     |
| 91.81  | U. | <b>REST STOP</b>            |
| 91.91  | L. | MOHEGAN                     |
| 92.17  | R. | KNIGHTON ROAD               |
| 92.42  | R. | CHURN CREEK ROAD            |
| 94.45  | R. | VICTOR AVE.                 |
| 98.17  | L. | OLD ALTURAS ROAD            |
| 98.35  | R. | BROWNING STREET             |
| 99.36  | S. | BROWNING AT HILLTOP DRIVE   |
| 99.48  | L. | VIEW AVENUE                 |
| 99.81  | L. | TO HILLTOP DRIVE            |
| 99.93  | R. | HILLTOP DRIVE SIDEWALK      |
| 99.98  | R. | DANA TO DOWNTOWN BIKE TRAIL |
| 101.10 | R. | SUNDIAL BRIDGE DRIVE        |
| 101.12 | L. | AUDITORIUM DRIVE            |
| 101.19 | R. | UP RAMP                     |
| 101.35 | L. | SUNDIAL BRIDGE DRIVE        |
| 101.40 | L. | TO FINISH                   |
| 101.47 | -  | <b>FOOD!</b>                |



## SHASTA WHEELMEN

A REDDING, CALIFORNIA BICYCLE CLUB